



**Start:** **Birchman Baptist Church:**  
817-244-6590  
9100 N Normandale St, Fort  
Worth, TX 76116, US

**End:** **2000 E Mckinney St**  
Denton, TX 76209, US













**Notes:**

<b>Directions</b>	<b>Distance</b>
-------------------	-----------------

---

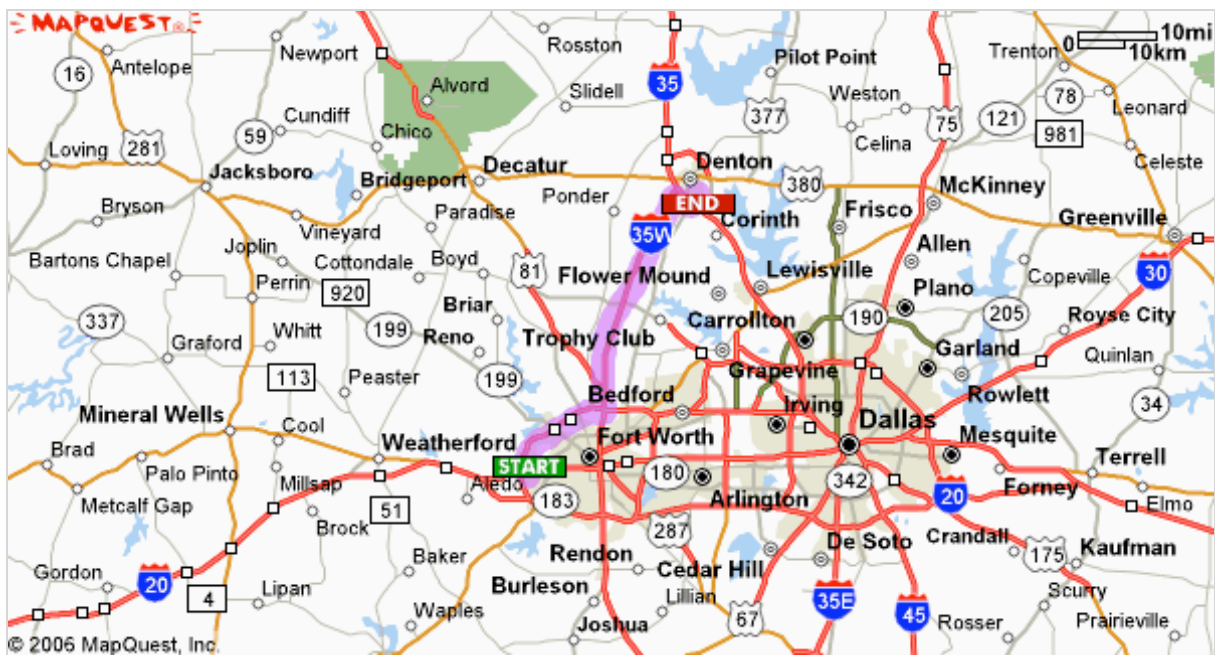
**Total Est. Time:** 51 minutes      **Total Est. Distance:** 46.47 miles

---

- |   |   |            |
|---|---|------------|
|    | <b>1:</b> Start out going NORTH on DALE LN toward W FREEWAY / WEST FWY.         | 0.3 miles  |
|   | <b>2:</b> Turn LEFT onto W LOOP 820 N / JIM WRIGHT FWY S.                       | 0.6 miles  |
|  | <b>3:</b> Merge onto I-820 N.   | 12.7 miles |
|  | <b>4:</b> Merge onto I-35W N via EXIT 16A on the LEFT toward DENTON.            | 27.7 miles |
|  | <b>5:</b> Merge onto I-35E S via EXIT 85A toward DALLAS.                        | 2.4 miles  |
|  | <b>6:</b> Take EXIT 465A toward FM-2181 / TEASLEY LN.                           | <0.1 miles |
|  | <b>7:</b> Turn SLIGHT LEFT onto S I-35E / STEMMONS FWY.                         | 0.1 miles  |
|  | <b>8:</b> Turn LEFT onto TEASLEY LN / FM 2181 N. Continue to follow TEASLEY LN. | 0.3 miles  |
|  | <b>9:</b> Stay STRAIGHT to go onto WILLOW SPRING DR.                            | 0.1 miles  |
|  | <b>10:</b> Stay STRAIGHT to go onto SHADY OAKS DR.                              | 0.5 miles  |
|  | <b>11:</b> Turn LEFT onto S WOODROW LN.   | 0.9 miles  |
|  | <b>12:</b> Turn RIGHT onto E MCKINNEY ST / FM 426.                              | 0.2 miles  |
-

**END 13: End at 2000 E McKinney St**  
Denton, TX 76209, US

**Total Est. Time: 51 minutes**      **Total Est. Distance: 46.47 miles**



**Start:**  
**Birchman Baptist Church:**  
817-244-6590  
9100 N Normandale St, Fort Worth, TX  
76116, US

**End:**  
**2000 E McKinney St**  
Denton, TX 76209, US



All rights reserved. Use Subject to License/Copyright  
These directions are informational only. No representation is made or warranty given as to their content, road conditions or route usability or expeditiousness. User assumes all risk of use. MapQuest and its suppliers assume no responsibility for any loss or delay resulting from such use.